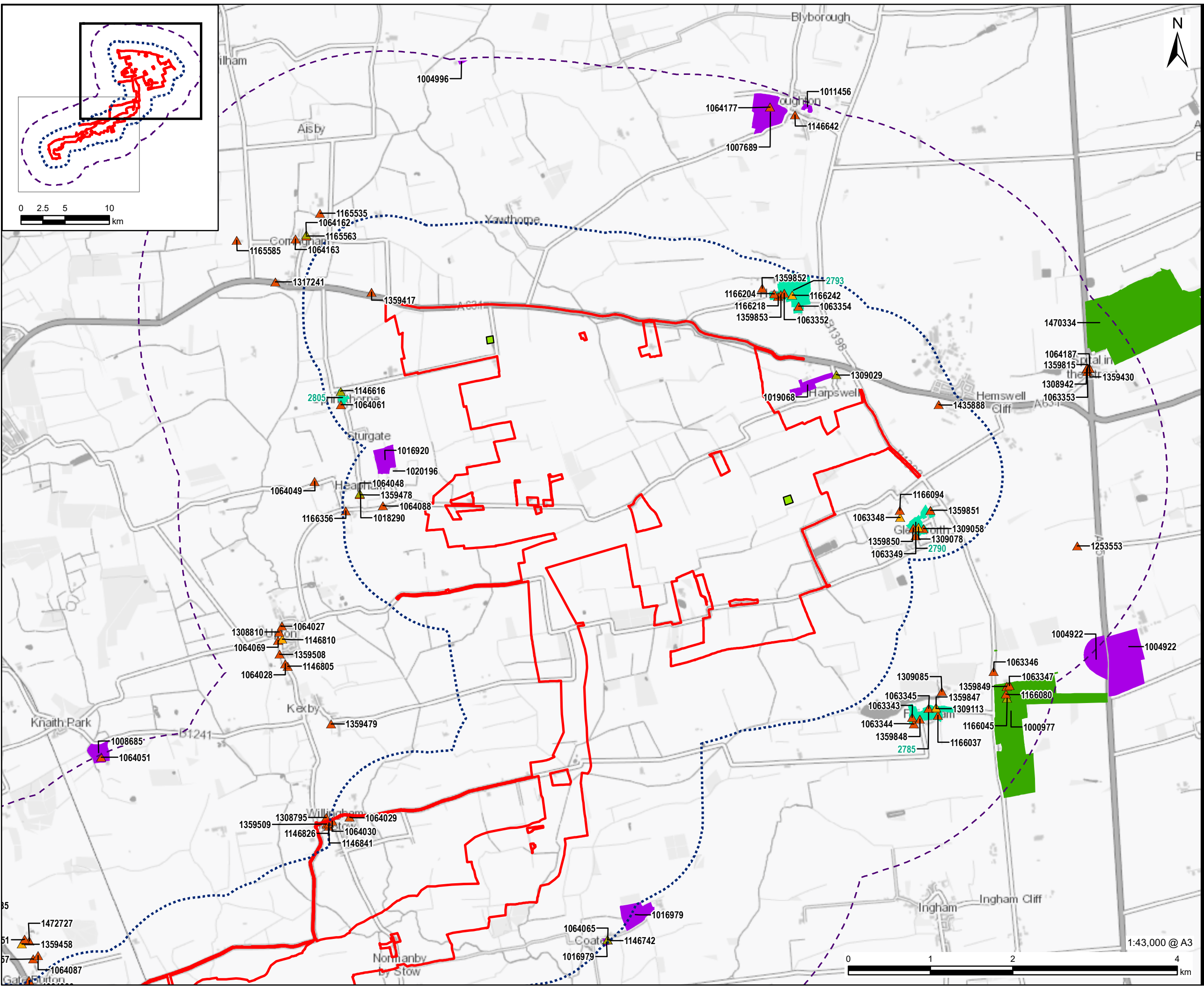



Revision: 0 Drawn: LL Checked: DH Approved: ST Date: 2023-03-23
 Filename: I:\na.aecomnet.com\fs\EMEALondon-UK\ON06Legacy\UK\ON06PPFSW001-V1\DP\Library\GIS_DATA\Projects\Greta III\Layout\Tillbridge Solar\Chapter 8 - Heritage\Figure 8-1_DesignatedHeritageAssets.mxd





PROJECT
Tillbridge Solar

CLIENT
Tillbridge Solar Limited

CONSULTANT
 Aldgate Tower
 2, Leman Street
 London, E1 8FA
 United Kingdom
 T +44-0207-645-2000

LEGEND

- Scheme Boundary
- 1km Buffer
- 3km Buffer
- Substation
- Conservation Area
- Registered Park and Garden
- Scheduled Monument

Listed Building (Grade)

- ▲ I
- ▲ II*
- ▲ II

NOTES

Contains Ordnance Survey Data © Crown Copyright and database right 2022.
 © Historic England 2022. Contains Ordnance Survey data © Crown copyright and database right 2022. The Historic England GIS Data contained in this material was obtained in 2022.

ISSUE PURPOSE
PEI Report

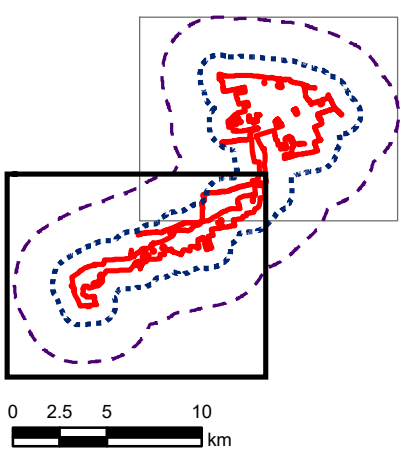
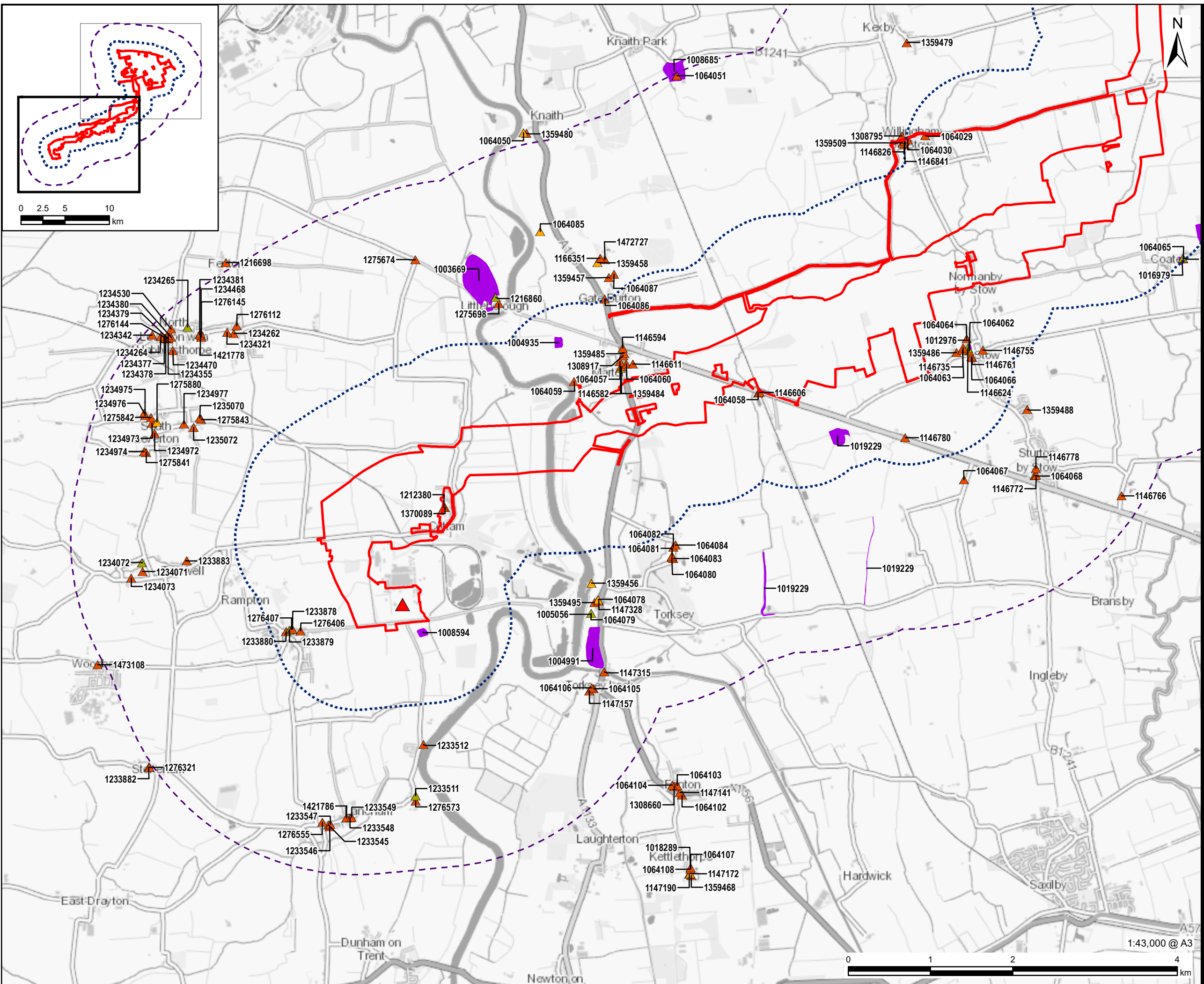
PROJECT NUMBER
60677969

FIGURE TITLE
Designated Heritage Assets

FIGURE NUMBER
Figure 8-1A

This drawing has been prepared for the use of AECOM's client. It may not be used, modified, reproduced or relied upon by third parties, except as agreed by AECOM or as required by law. AECOM accepts no responsibility and denies any liability whatsoever to any party that uses or relies on this drawing without AECOM's express written consent. Do not scale this document. All measurements must be obtained from the stated dimensions.

Revision: 0 Drawn: LL Checked: DH Approved: ST Date: 2023-03-23
Filename: I:\na.aecomnet.com\ms\EMEALondon-UK\ON06Legacy\UK\ON06PPF\SW001\1\1\DP\Library\GIS_DATA\Projects\Greta III\Layout\Tillbridge Solar\Chapter 8 - Heritage\221103_TillbridgeSolar_Heritage_Figures-1_DesignatedHeritageAssets.mxd



AECOM

PROJECT
Tillbridge Solar

CLIENT
Tillbridge Solar Limited

CONSULTANT
Aldgate Tower
2, Leman Street
London, E1 8FA
United Kingdom
T +44-0207-645-2000

LEGEND

- Scheme Boundary
- Cotnam Power Station
- 1km Buffer
- 3km Buffer
- Scheduled Monument

Listed Building (Grade)

- I
- II*
- II

NOTES

Contains Ordnance Survey Data © Crown Copyright and database right 2022.
© Historic England 2022. Contains Ordnance Survey data © Crown copyright and database right 2022. The Historic England GIS Data contained in this material was obtained in 2022.

ISSUE PURPOSE
PEI Report

PROJECT NUMBER
60677969

FIGURE TITLE
Designated Heritage Assets

FIGURE NUMBER
Figure 8-1B

This drawing has been prepared for the use of AECOM's client. It may not be used, modified, reproduced or relied upon by third parties, except as agreed by AECOM or as required by law. AECOM accepts no responsibility and denies any liability whatsoever to any party that uses or relies on this drawing without AECOM's express written consent. Do not scale this document. All measurements must be obtained from the stated dimensions.